Tree Mortality Treatment Areas/ November 2005: San Bernardino County

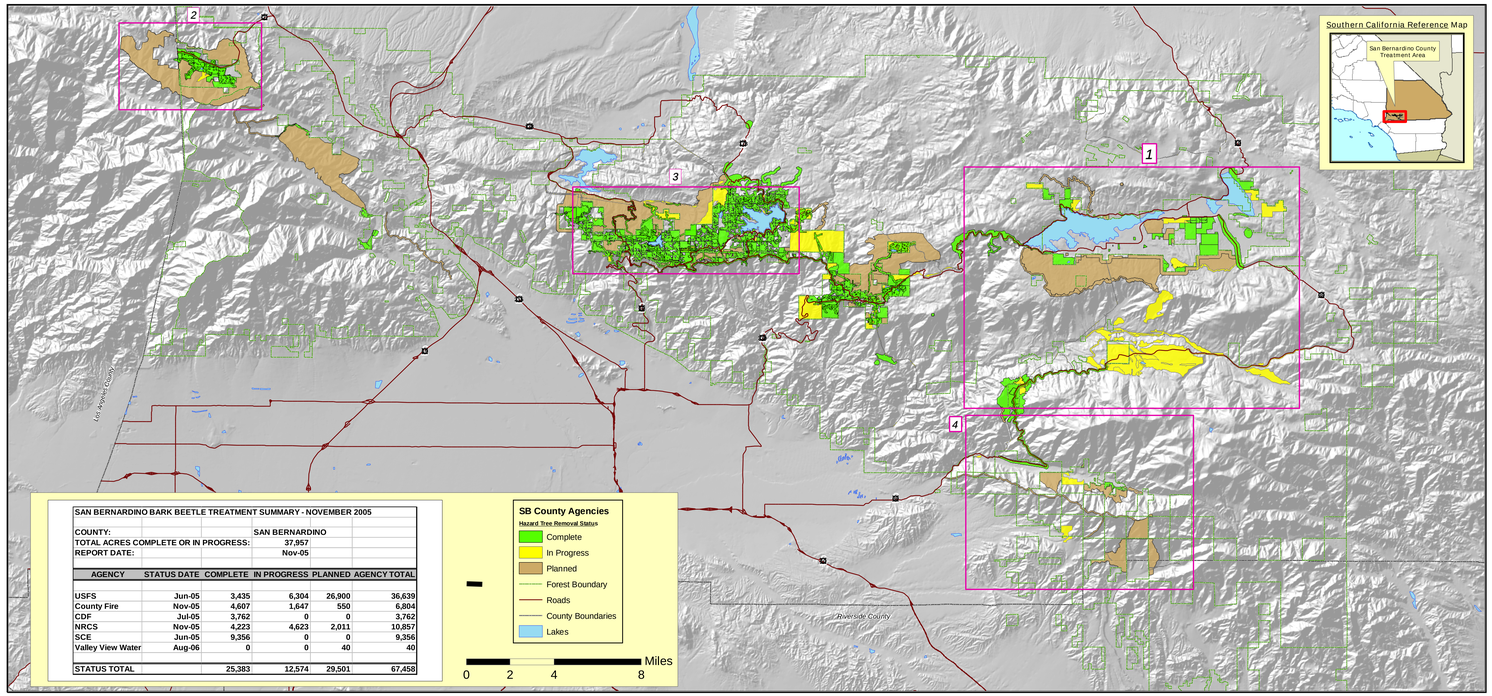

SAN BERNARDINO BARK BEETLE TREATMENT SUMMARY - NOVEMBER 2005					
COUNTY:			SAN BERNARDINO		
TOTAL ACRES COMPLETE OR IN PROGRESS:			37,957		
REPORT DATE:			Nov-05		
AGENCY	STATUS DATE	COMPLETE	IN PROGRESS	PLANNED	AGENCY TOTAL
USFS	Jun-05	3,435	6,304	26,900	36,639
County Fire	Nov-05	4,607	1,647	550	6,804
CDF	Jul-05	3,762	0	0	3,762
NRCS	Nov-05	4,223	4,623	2,011	10,857
SCE	Jun-05	9,356	0	0	9,356
Valley View Water	Aug-06	0	0	40	40
STATUS TOTAL		25,383	12,574	29,501	67,458

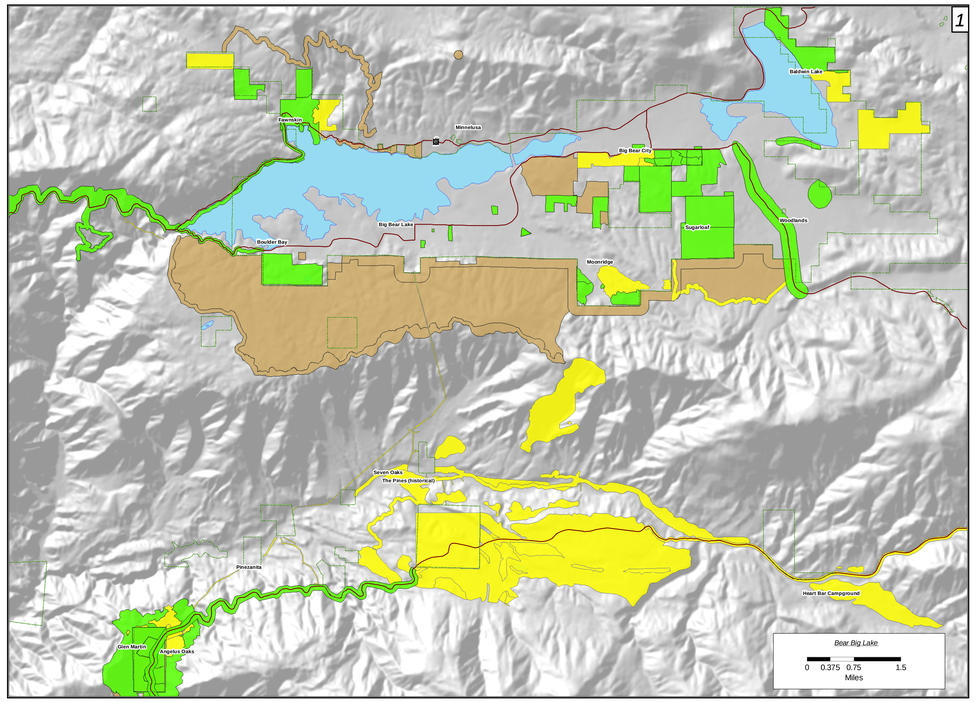

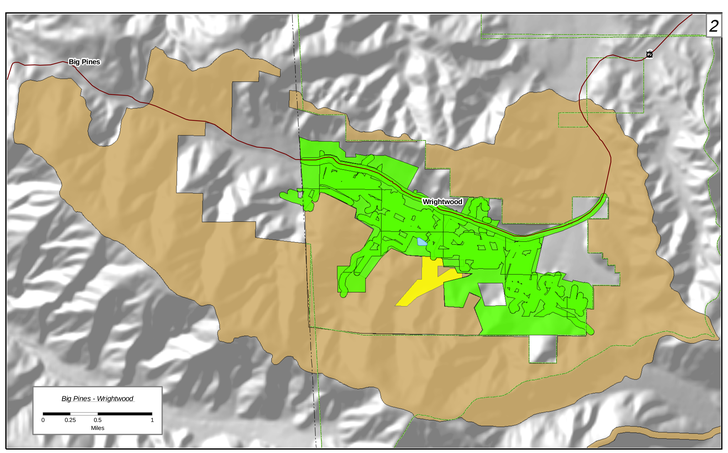

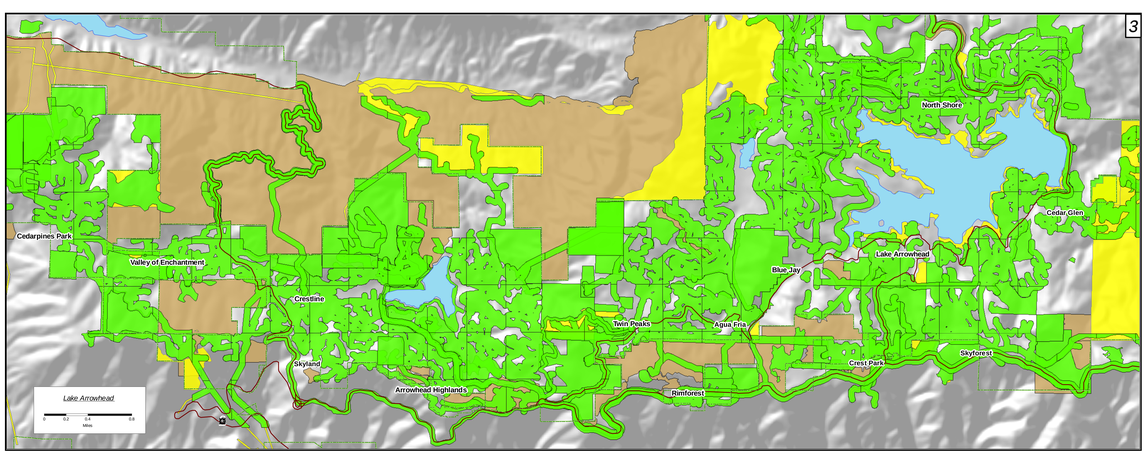

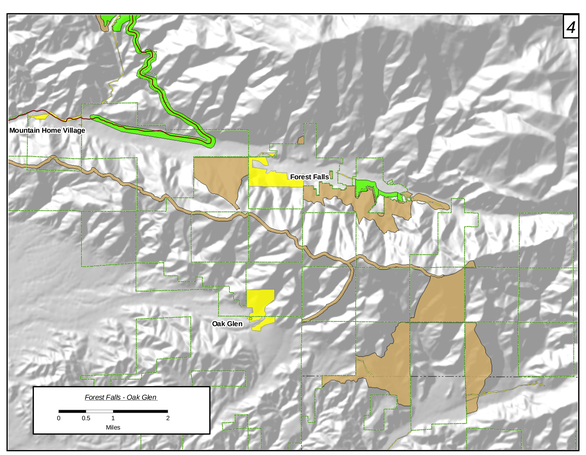

The State of California and the Department of Forestry and Fire Protection make no representations or warranties regarding the accuracy of data or maps. Neither the State nor the Department shall be liable under any circumstances for any direct, special, incidental, or consequential damages with respect to any claim by any user or third party on account of, or arising from, the use of data or maps.

Obtain FRAP maps, data, metadata and publications on the Internet at http://frap.cdf.ca.gov
For more information, contact CDF-FRAP, PO Box 944246, Sacramento, CA 94244-2460, (916) 327-3939.

Arnold Schwarzenegger, Governor,
State of California
Mike Chrisman, Secretary for Resources,
The Resources Agency
Dale T. Geldert, Director,
Department of Forestry and Fire Protection

Projection: Albers, NAD 1927
Date: November 5, 2005
Contact: Leah Phillips(SANBORN MAPPING)
Email: lphillips@fire.ca.gov
Phone: 916-445-5826

DATA SOURCES:

- California Department of Forestry
- USFS
- MAST Firesafe Council
- Southern California Edison
- San Bernardino County
- NRCS
- GDT