MAST Community and Watershed Protection Projects: January 2009 - San Bernardino County

FRAP — Fire and Resource Assessment Program, California Department of Forestry and Fire Protection

MAST — Mountain Area Safety Taskforce

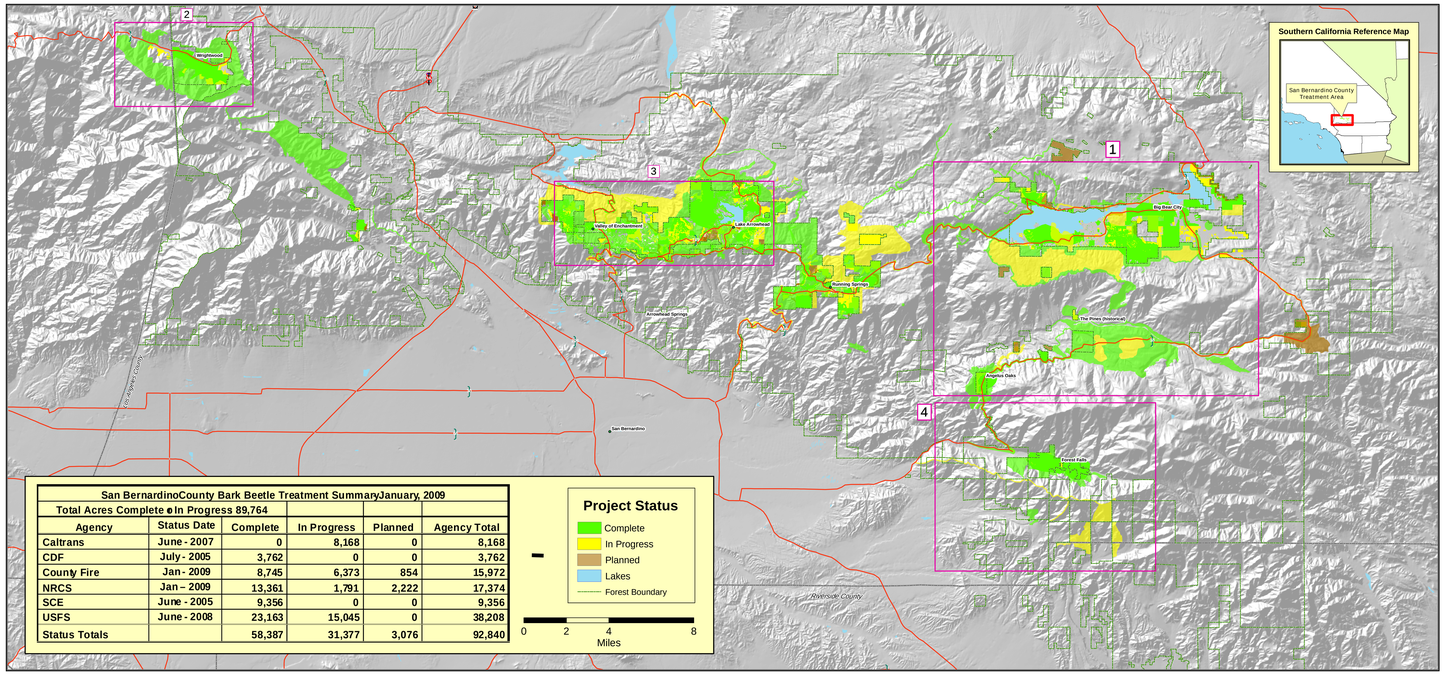

San BernardinoCounty Bark Beetle Treatment SummaryJanuary, 2009					
Total Acres Complete & In Progress 89,764					
Agency	Status Date	Complete	In Progress	Planned	Agency Total
Caltrans	June - 2007	0	8,168	0	8,168
CDF	July - 2005	3,762	0	0	3,762
County Fire	Jan - 2009	8,745	6,373	854	15,972
NRCS	Jan – 2009	13,361	1,791	2,222	17,374
SCE	June - 2005	9,356	0	0	9,356
USFS	June - 2008	23,163	15,045	0	38,208
Status Totals		58,387	31,377	3,076	92,840

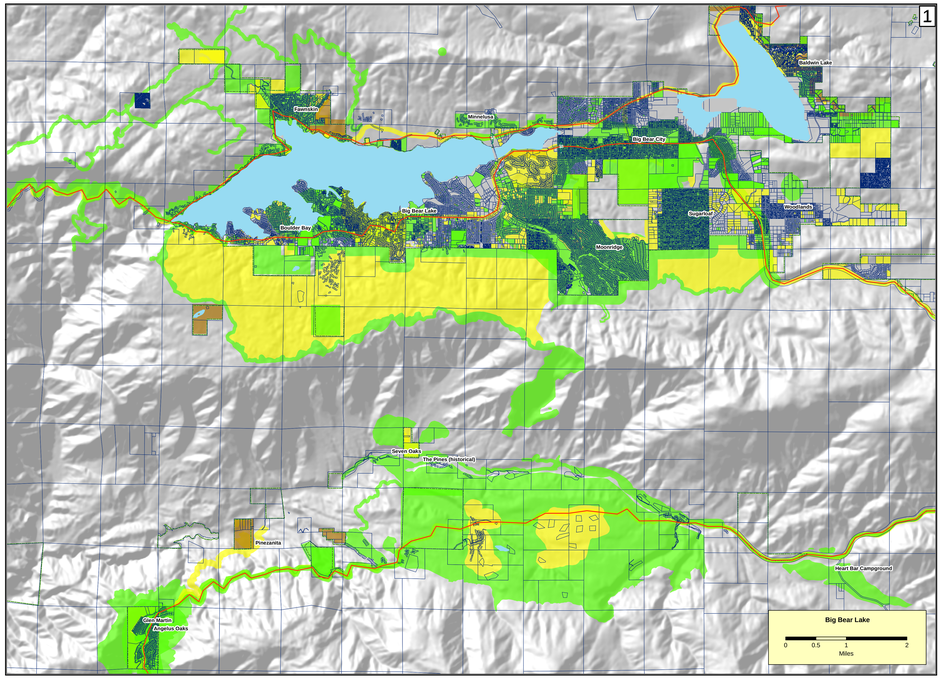

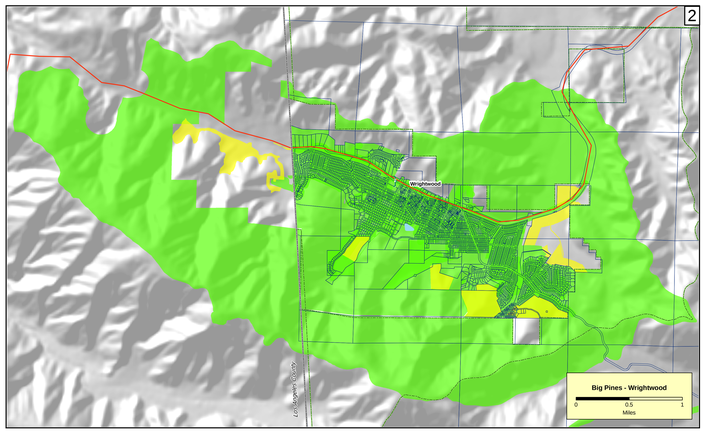

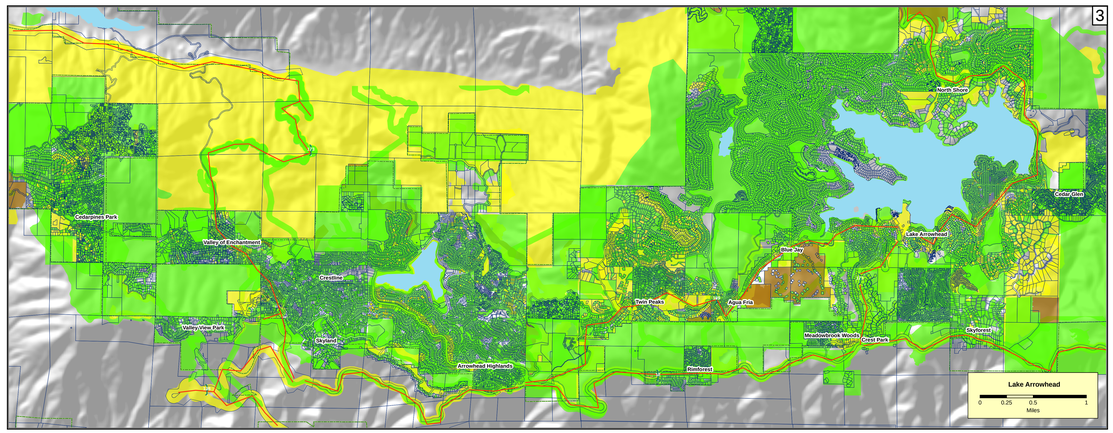

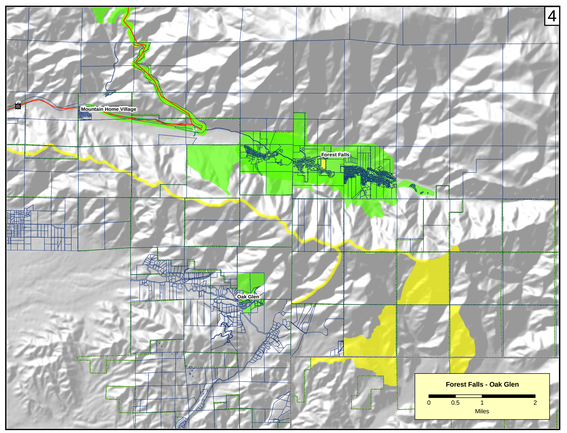

The State of California and the Department of Forestry and Fire Protection make no representations or warranties regarding the accuracy of data or maps. Neither the State nor the Department shall be liable under any circumstances for any direct, special, incidental, or consequential damages with respect to any claim by any user or third party on account of, or arising from, the use of data or maps.
Obtain FRAP maps, data, metadata and publications on the Internet at http://frap.cdf.ca.gov
For more information, contact CDF-FRAP, PO Box 944246, Sacramento, CA 94244-2460, (916) 327-3939.

Arnold Schwarzenegger, Governor,
State of California
Mike Chrisman, Secretary for Resources,
The Resources Agency
Ruben Grijalva, Director,
Department of Forestry and Fire Protection

Projection: UTM 11N, NAD 1927
Date: January, 2009
Contact: Jim Thompson
Email: Jim.Thompson@fire.ca.gov
Phone: 916-445-5826

Data Sources:
Caltrans_2007_v2 CDF_2005_v3
NRCS_2009_v1 USFS_2008_v1
San Bernardino County_2009_v1
Southern California Edison_2005_v2