Tree Mortality Treatment Areas: March 2006 - Riverside County- SCE

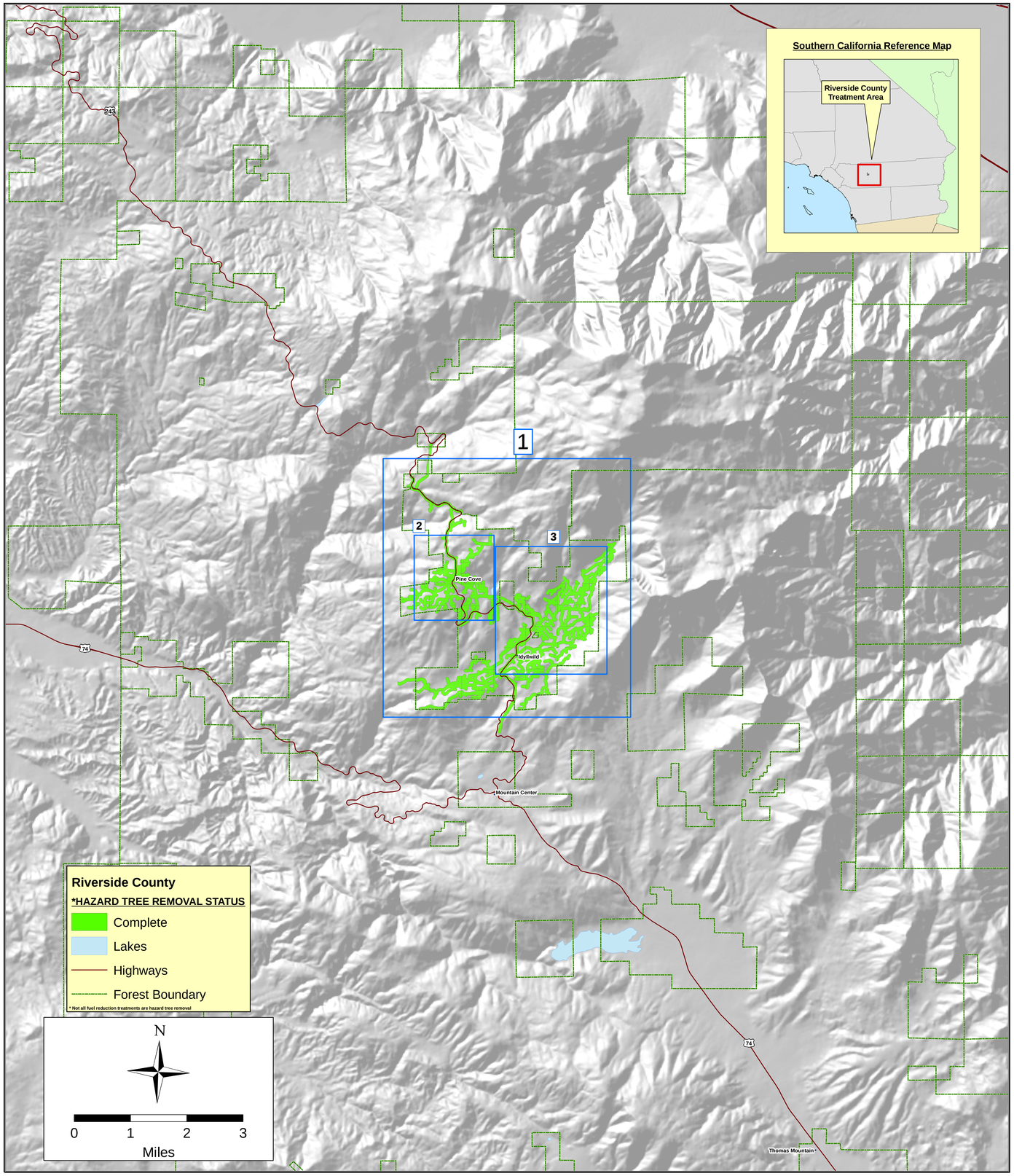

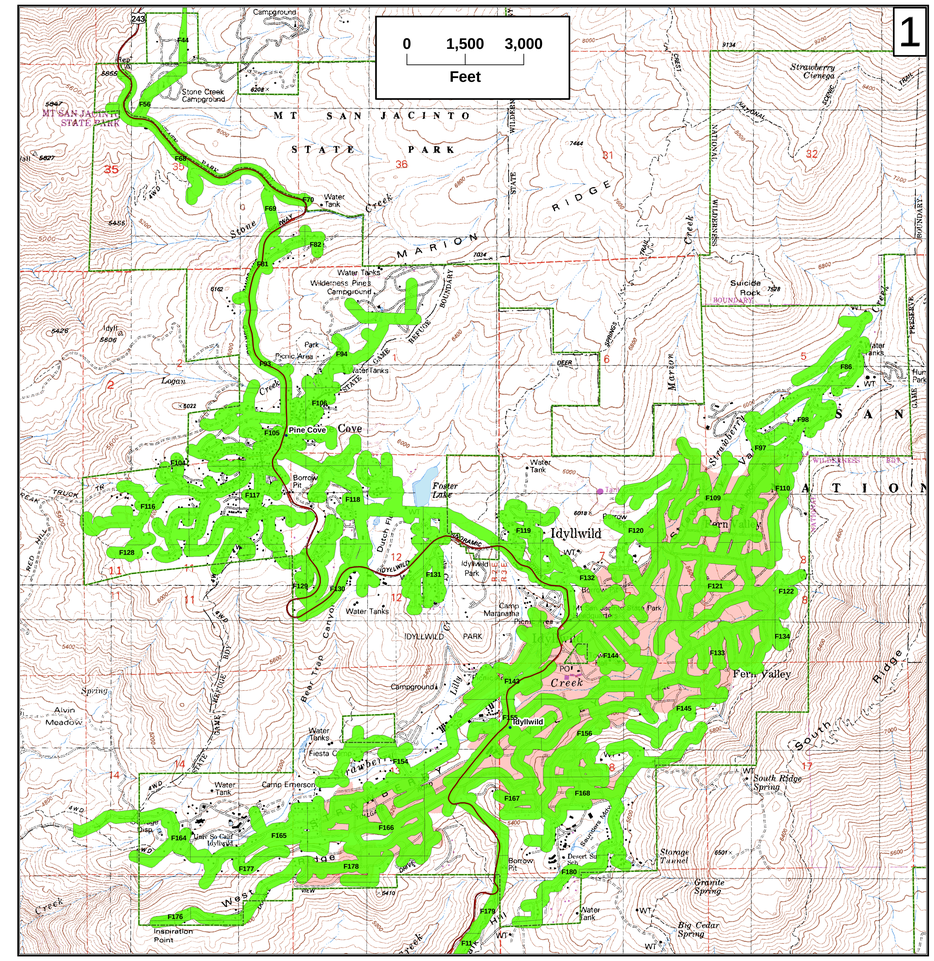

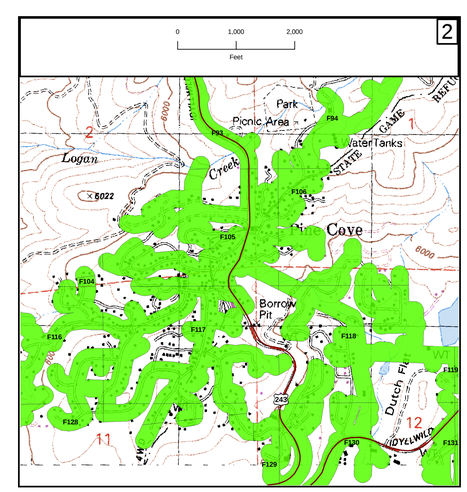

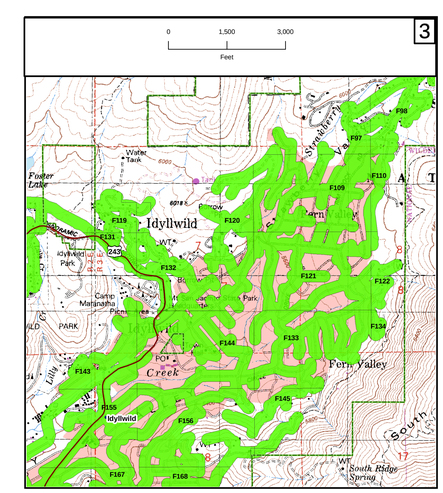

The State of California and the Department of Forestry and Fire Protection make no representations or warranties regarding the accuracy of data or maps. Neither the State nor the Department shall be liable under any circumstances for any direct, special, incidental, or consequential damages with respect to any claim by any user or third party on account of, or arising from, the use of data or maps.

Obtain FRAP maps, data, metadata and publications on the Internet at http://frap.cdf.ca.gov
For more information, contact CDF-FRAP, PO Box 944246, Sacramento, CA 94244-2460, (916) 327-3939.

Arnold Schwarzenegger, Governor,
State of California
Mike Chrisman, Secretary for Resources,
The Resources Agency
Ruben Grijalva, Acting Director
Department of Forestry and Fire Protection

Projection: Albers, NAD 1927
Date: March 8, 2005
Contact: Leah Phillips (SANBORN)
Email: leah.phillips@fire.ca.gov
Phone: 916-445-5826

DATA SOURCES:

* CDF-FRAP
* SCE_2005_v2
* GDT